
















Des Moines River in Boone County

Legend

-  Hard-surface boat ramp
-  Carry down access
-  Unmaintained access
-  Fishing access
-  Campground
-  Watercraft campsite
-  Restroom
-  Drinking water near river
-  Dam (danger!)
-  Rapids or rock dam
-  5-mile markers, from mouth
-  Federal or state highway
-  Paved & unpaved roads
-  City or town
-  Public land

